

# OFFICIAL ZONING MAP






FOR

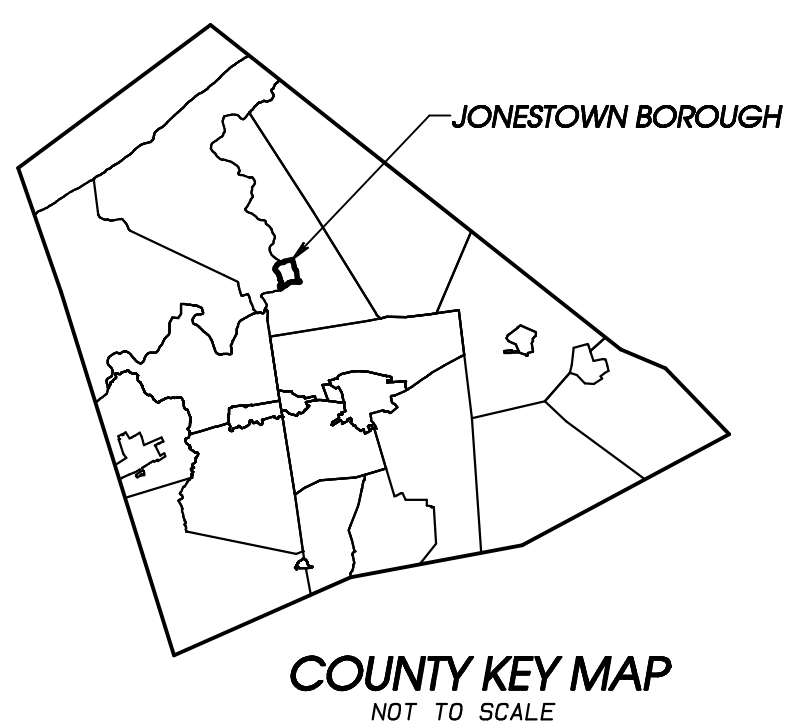
## JONESTOWN BOROUGH

### LEBANON COUNTY, PENNSYLVANIA

FOUNDED IN 1761

#### ZONING DISTRICTS

-  R-O, RESIDENTIAL OUTLYING DISTRICT
-  R-T, RESIDENTIAL TOWN DISTRICT
-  C, CENTRAL COMMERCIAL DISTRICT
-  F, FLOODWAY DISTRICT
-  F-F, FLOOD FRINGE DISTRICT



THIS ZONING MAP REPRESENTS A REVISION OF THE OFFICIAL ZONING MAP WHICH WAS ADOPTED MARCH 12, 1991 AS PART OF ORDINANCE NO. 66 OF THE BOROUGH OF JONESTOWN, LEBANON COUNTY, PENNSYLVANIA

CHANGE NUMBER	ORDINANCE NUMBER	CHANGE	DATE
1	1992-2	CHANGED M TO C	MARCH 3, 1992
2	2001-1	CHANGED M TO C	JUNE 5, 2001
3	2006-2	CHANGED FF TO RO	SEPT. 5, 2006

